

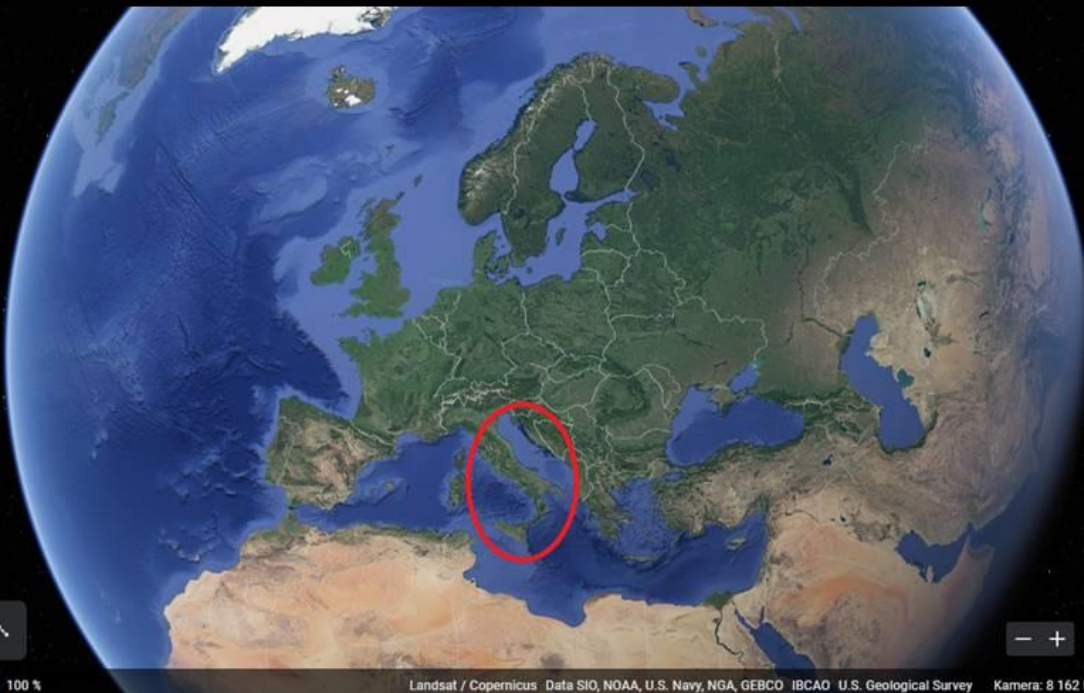
ZEMEPISNÉ HÁDANKY 4. - riešenie

Správne riešenie



Zdroj obrázka: www.pixabay.com

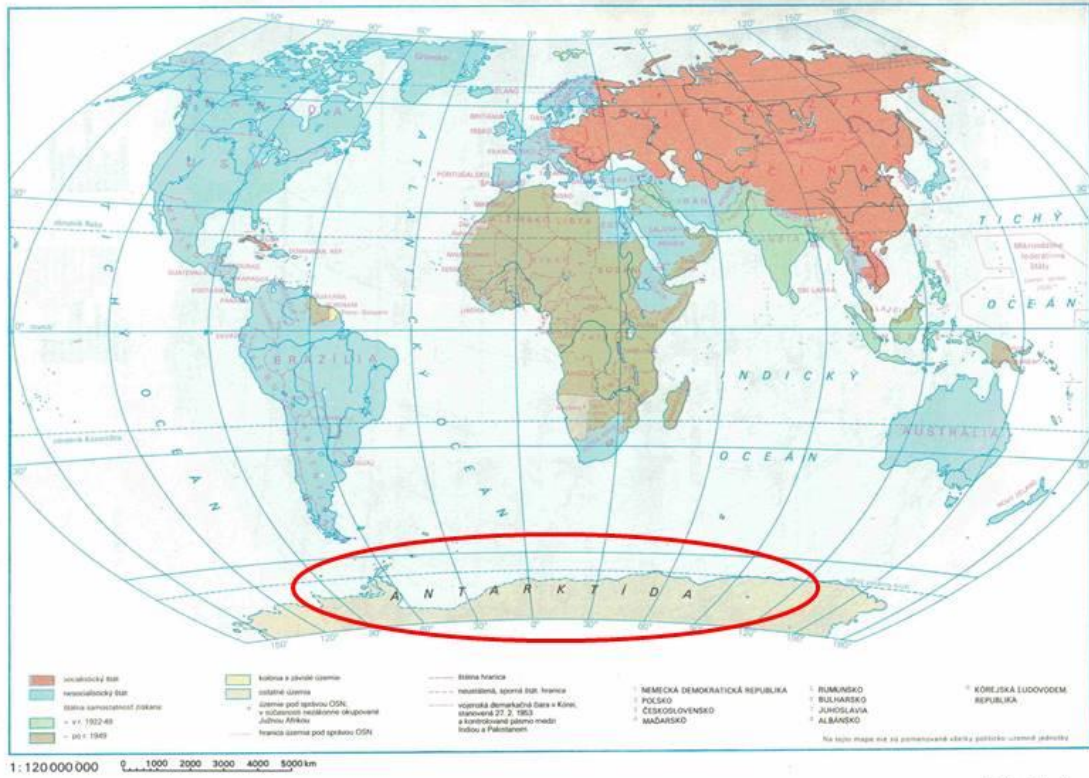
1.



Google 100%

Landsat / Copernicus Data SIO, NOAA, U.S. Navy, NGA, GEBCO IBCAO U.S. Geological Survey Kamera: 8 162 km 68°29'03"N 0°07'17"W

2.

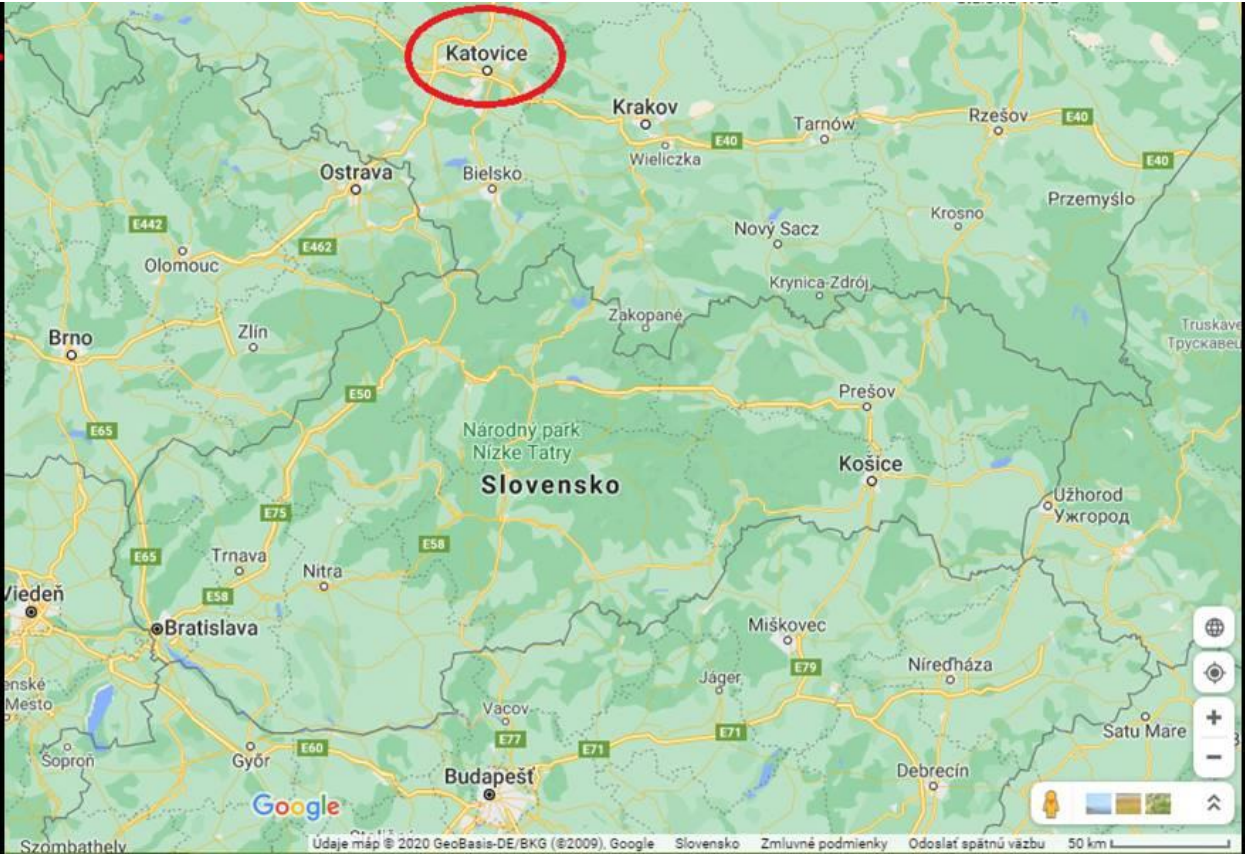


Zdroj: Atlas sveta

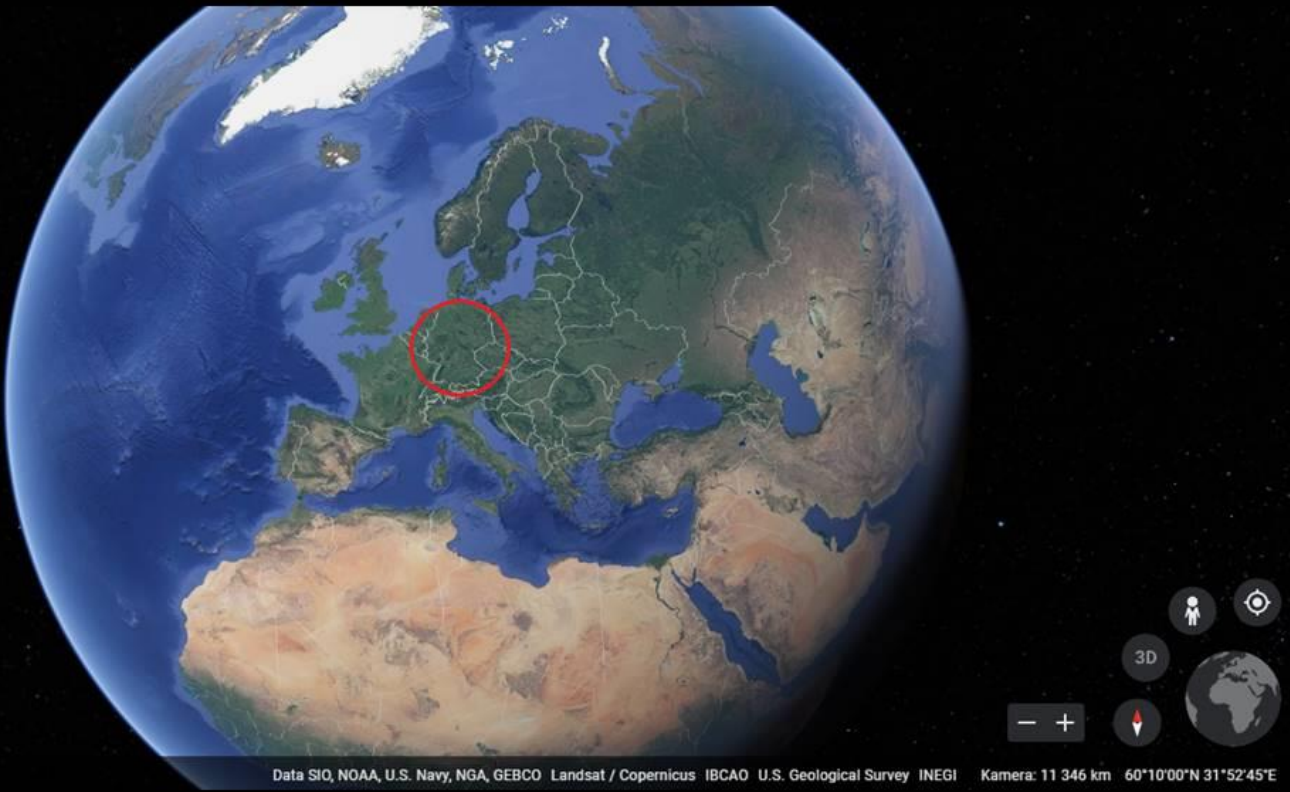
3.



4.



5.





Zdroj obrázkov: www.pixabay.com, Google maps, Google Earth